State of Wyoming Corner Record

*(In compliance with the **CORNER PERPETUATION AND FILING ACT**, Wyoming Statutes, 1997 Section 33-29-140 et. seq., and the Rules and Regulations of the Board of Professional Engineers and Professional Land Surveyors)*

Reverse side of this form may be used if more space is needed.

Record of original survey and citation of source of historical information (if corner is lost or obliterated). Description of corner monumentation evidence found and/or monument and accessories established to perpetuate the location of this corner. Sketch of relative location of monument, accessories, and reference points with course and distance to adjacent corner(s) (if determined in this survey). Method and rationale for reestablishment of lost or obliterated corner.

RECORD: UNKNOWN

MONUMENT FOUND: NONE

MONUMENT SET: SET 5/8" X 24" REBAR WITH A 2½" ALUMINUM CAP. PROJECTING 0.30' ABOVE GROUND. CAP STAMPED AS SHOWN.

REFERENCES: MONUMENT LIES 63' NORTH OF A E-W FENCE LINE.
NO OTHER TIES AVAILABLE.

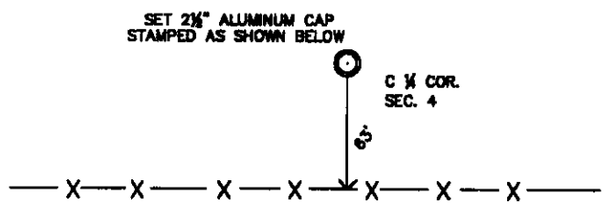

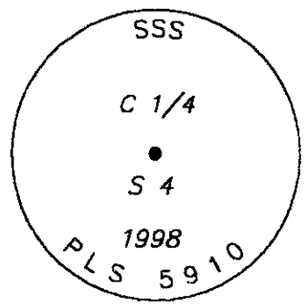

Date of Field Work: 3/13/98 **Office Reference:** 97247

Monument Inscripition

Cross Index Plat



Firm/Agency, Address

STEIL SURVEYING SERVICES LLC
1102 WEST 19th STREET
CHEYENNE WY 82001

Telephone Number: (307) 634-7273

This corner record was prepared by me or under my direction and supervision.

SEAL & SIGNATURE



Corner Name CENTER ¼ Corner **Section** 4, **T** 13 **N, R** 64 **W, 6th P.M.** **Cross-Index No.:** C-11
County: LARAMIE **Wyoming**

SBRPEPLS/PLSW: March 1994; PLSW January 1998

RECORDED 4/05/2001 AT 8:39 AM REC# 292172 BK# 1585 PG# 3
DEBRA K. LATHROP, CLERK OF LARAMIE COUNTY, WY PAGE 1 OF 1